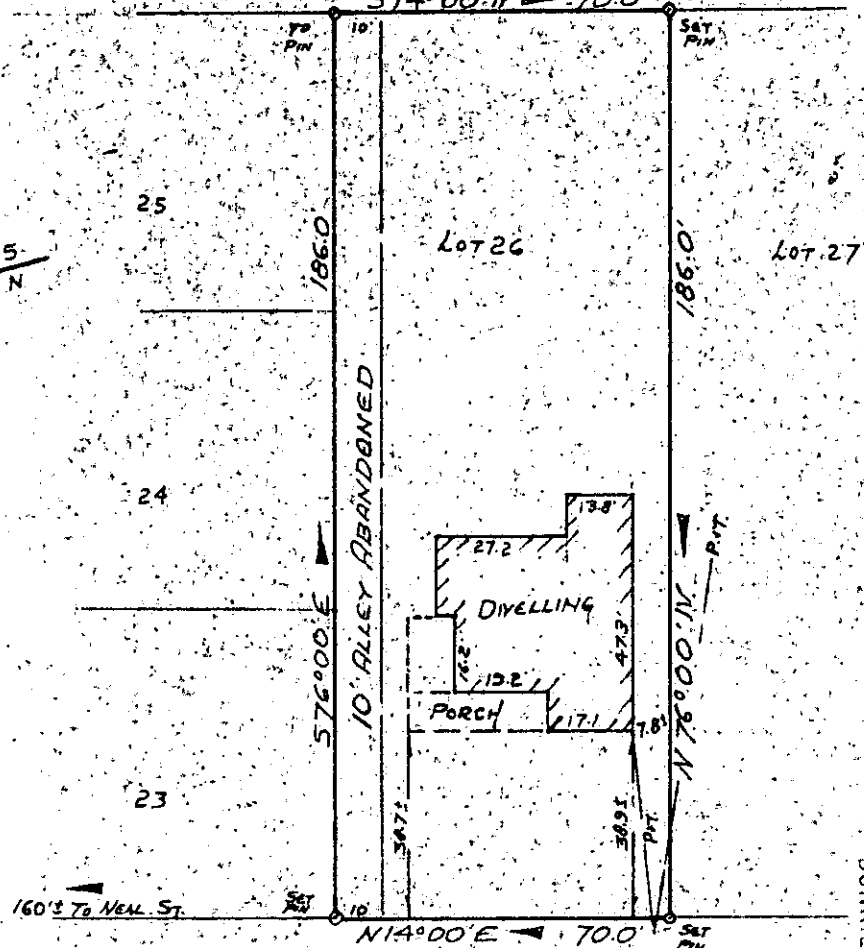



ALLEY
S14°00'14" E 70.0



WILTON ST.

PROPERTY OF
RICHARD G. SEWARD
AND
DEBORAH L. SEWARD
NEAR GREENVILLE, SOUTH CAROLINA
SCALE 1" = 40' OCT 24, 1977

FILED
GREENVILLE CO. S.C.
NOV 14 8:51 AM '77
DONNIE S. TANKERSLEY
R.M.C.


GCTO ----- 1 NOV 17 1977 1109 1.0001

This is to certify that on October 24, 1977, I surveyed the property shown on this plat, known as Lot No. 26 and a ten (10) foot abandoned alley of Property of David Kohn et al, as shown on a plat recorded in the RMC Office for Greenville County, in Plat Book E, at page 212, and that the property lines, walls and building are as shown hereon, and that the building located on said lot does not project nor encroach on adjacent streets or property, and that no adjacent walls or buildings project nor encroach on said lot, and that no utility lines cross this lot except as may be shown hereon.

NOTE: This property is not located within a flood hazard area.

14812

✓ 6-K-25



NOV 14 1977
MICROFILMED
L.P.B.R. 20